

PhD lunch

Topical Lectures Effective Field Theories

Apr 2023



PhD council at Nikhef

- Please contact us or chat to one of us if you have ideas, questions, complaints or anything you'd like to say
 - Ideas for social events welcome. We have a budget(!)
- You can contact us *anonymously* at:
<https://barm.nikhef.nl/phdcouncil/anonymous-feedback-form/>

Bowling


17:30	Arrival
18:00	Bowling (disco) 🎳
19:15	Dinner
20:45	Ice cream buffet 🍦

Kartracing & Bowling Groningen
Kardingerweg 50
9735 AH Groningen




[Link to Maps](#)


From here




Best




16 min




20 min




51 min




13 min




—






Academy Building, Broerstraat 5, 9712 CF




Kartracing & Bowling Groningen, Karding




5:07 PM—5:27 PM

20 min




>



163


5:18 PM from Groningen, UMCG Noord (Perron C)

on time




12 min

Details




5:04 PM—5:25 PM


21 min



>




4




4:59 PM—5:20 PM


21 min



>




3




4:54 PM—5:15 PM

21 min



>



4

A map of Groningen, Netherlands, showing a blue route from the Academy Building (Broerstraat 5) to Kartracing & Bowling Groningen (Karding). The route starts in the city center, passing through the Binnenstad and Korrewegbuurt, and ends near the Oosterhogebrug. Landmarks include the University Medical Center (UMCG), Prinsentuin, and various shopping areas like De Hoge and Selwerd. The map also shows major roads like N361 and N370, and the IJsselmer river.

From Martini hotel

Best14 min13 min48 min14 min

Martini Hotel, Gedempte Zuiderdiep 8, 97

Kartracing & Bowling Groningen, Karding

5:14 PM—5:27 PM13 min

163

5:14 PM from Groningen, Zuiderdiep · on time

1 min

Details

5:12 PM—5:25 PM13 min

4

5:07 PM—5:20 PM13 min

3

5:05 PM—5:17 PM12 min

65

Map showing the route from Martini Hotel to Kartracing & Bowling Groningen. The route is highlighted in blue. The map includes labels for various locations and landmarks in Groningen, such as De Hune, Selwerd, Korreweg, and the University Medical Center. The route starts at Martini Hotel and ends at Kartracing & Bowling Groningen.

The new Nikhef buddy system


Idea: match more experienced PhDs (> 1year) with newcomers

- Mentors: provide general advice, preferably from a different institute
- Registration via phdcouncil@nikhef.nl or [Google form](#)
- Tell your fellow PhDs about the buddy system :)
- Tell us about your experiences :)



Travel by train

- Push to travel more sustainably
- European rail can be confusing
- Compilation of useful information and common travel routes



<https://barm.nikhef.nl/phdcouncil/general-information/traveling-by-train/>



Discussion point: Invited speakers

“Would we like to have a say on which invited speakers we get during Topical Lectures and career talks (as in the Jamboree)?”

Discussion point: Invited speakers

We can have a saying on who we get as invited speaker, do we want to use it?

Who inspires you as an invited speaker?

The organizations, companies, etc. we get to know now will play a role in our future career decisions, in the options we consider.

There are many different companies, organizations that we can invite, do we have a preference for some?

Are there some principles for excluding some of them?

It is a choice who do we give space to advertise themselves.

Nikhef has a sustainability roadmap and ethical guidelines, should we take them into account when selecting invited speakers?

Discussion point: Invited speakers

Fill in the survey so we can
get to know your thoughts
about this topic!

